

# **BISHOP'S STORTFORD TOWN COUNCIL – COPY OF REQUEST TO EAST HERTFORDSHIRE DISTRICT COUNCIL FOR A COMMUNITY GOVERNANCE REVIEW**

**Sent:** 20 December 2016 09:29  
**To:** kevin.williams@eastherts.gov.uk  
**Subject:** Formal request - Community Governance Review  
**Attachments:** Bishop's Stortford Ward Boundary Maps.doc

Dear Kevin

Further to our previous conversations and emails I am now able to confirm that, having regard to

- a. existing and planned future developments which are contiguous with the built up area of Bishop's Stortford parish yet breach current parish boundaries and
- b. the fact that, as a result of development since the parish boundary was last reviewed, the current parish boundary to the south/west of the Town no longer meets the criteria for parish boundaries set out in the document "Guidance on community governance reviews" published by the Department for Communities and Local Government
- c. that anomalies exist in ward boundaries within the parish due to various historical reasons

Bishop's Stortford Town Council formally requests a community governance review and in particular:

1. That the boundary of the parish of Bishop's Stortford be amended so that the whole of the District South Ward is included within the parish of Bishop's Stortford
  2. That changes to ward boundaries within the parish of Bishop's Stortford be made as set out below
  3. That the District Council requests the Boundary Commission to make changes in District Wards and County Divisions corresponding to the changes in the parish ward boundaries
- 
1. Changes to roads which have residents in more than one ward and where it is requested that the boundary be re-drawn so that all properties are in the ward which currently has the largest number of electors:

Street/Road	Current Properties	Proposed Properties
Collins Cross	All Saints: 13 Meads: 37	Meads: 50
High Street	Central: 3 Meads: 1	Central: 4

Parsonage Lane	All Saints: 70 Meads: 2	All Saints: 72
Wentworth Drive	Central: 6 Silverleys: 72	Silverleys: 78
Westfield Road	Meads: 19 Silverleys: 4	Meads: 23
Dane O'coys Road, Whitehall Road	Meads: 3 Silverleys: 20	Silverleys: 23
Great Hadham Road (Honeysuckle House)	Silverleys: 2 South: 1	Silverleys: 3
Lea Grove	All Saints: 8 Meads: 5	All Saints: 13
South Road	Central: 40 South: 5	Central: 45
South Street	Central: 26 Meads: 11	Central: 37
Potter Street	Central: 1 Meads: 3	Meads: 4

2. Changes to roads which have residents in more than one ward and where it is requested that the boundary be re-drawn so that the road(s) are in the ward from which access is gained or for some other reason as noted

Street	Current	Proposed	Note
Bells Hill, Regency Close, Windhill	Meads: 35 Silverleys: 73	Silverleys: 108	Bells Hill & Windhill are split; Regency Close is accessed from Bells Hill so logically should move with Bells Hill
Styleman's Farm (Hallingbury Road)	South: 2	All Saints: 2	Properties are separated from South ward by the River Stort. Access is from All Saints
Mulberry Court	South: 16	Central: 16	Access is from Central Ward only



Street	Current	Proposed	Note
The Thatchers, Stockmen Field, Drovers Way, Wainwright Street, Brewers Close, Thresher Close, The Carpenters, Tailors	Central: 224 South: 119	South: 343	Several roads in this natural group are split. Access is from South Ward
Tanners Wharf	All Saints: 76 Central: 19 South: 10	Central: 105	Access is from Central Ward
Priory Court	Silverleys: 35	Central: 35	This is a 'backland' development the Monastery estate from Access is from Central Ward
Thorley Hill	Central: 28 South: 54	Central: 26 South: 56	Change boundary so that split is at a natural point (a road)

The approximate effect of these changes on the numbers of electors (based on the 2015 electoral register) is set out below

Ward	Elector Gain	Elector Loss	Overall Change	Current Electors	Electors After Change	% Difference	Electors Per Town Councillor - current	Electors Per Town Councillor after changes	Electors Per District Councillor - current	Electors Per District Councillor after changes
All Saints	27	131	-104	5794	5690	-1.79%	1449	1423	1931	1897
Central	233	464	-231	6948	6717	-3.32%	1737	1679	2316	2239
Meads	35	116	-81	4359	4278	-1.86%	1453	1426	2180	2139
Silverleys	133	54	79	4061	4140	1.95%	1354	1380	2031	2070
South	411	74	337	5964	6301	5.65%	1491	1575	1988	2100
(Max-Min)/average (ie							25.6%	20.0%	18.4%	16.4%

variation)										
------------	--	--	--	--	--	--	--	--	--	--

Maps showing the proposed realignments of the ward boundaries set out in the tables above are attached. No map is attached in respect of the change in the Parish boundary as this is already an established electoral line.

Yours sincerely

James Parker  
Chief Executive Officer

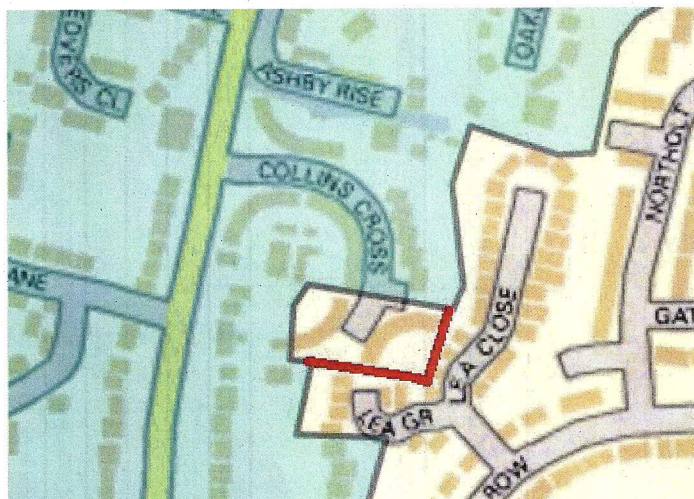
Bishop's Stortford Town Council  
The Old Monastery  
Windhill  
Bishop's Stortford  
CM23 2ND



## ***Bishop's Stortford Ward Boundary Changes Maps***

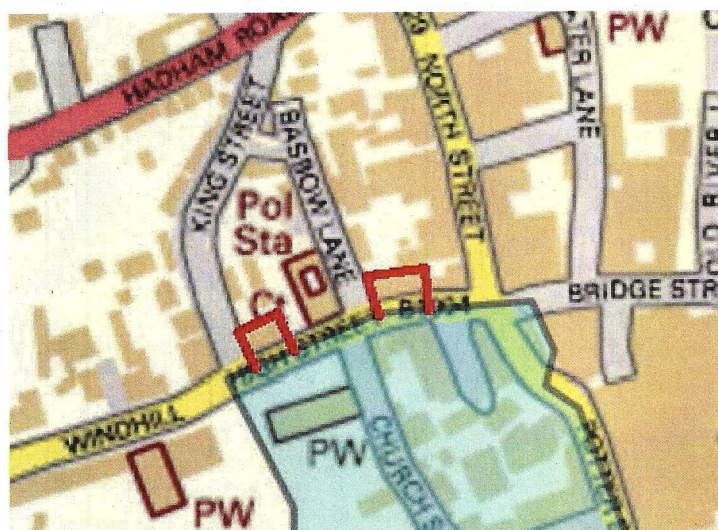
In all cases change ward boundary to red outline

### **Collins Cross (Transfer to Meads, blue)**



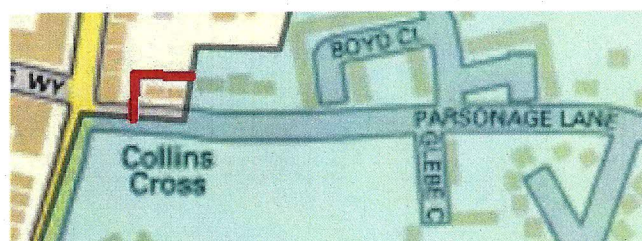
Transfer to Meads (blue)

### **High Street**



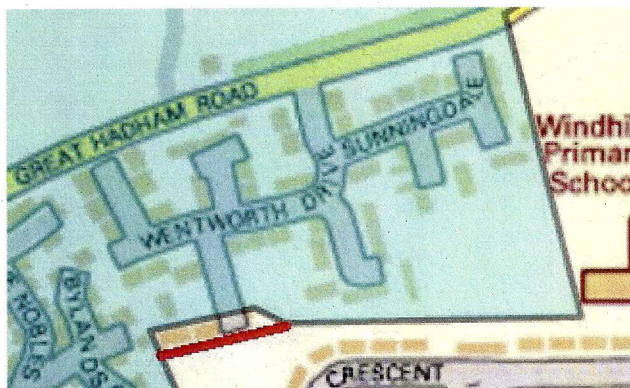
Transfer to Central (blue)

### **Parsonage Lane**



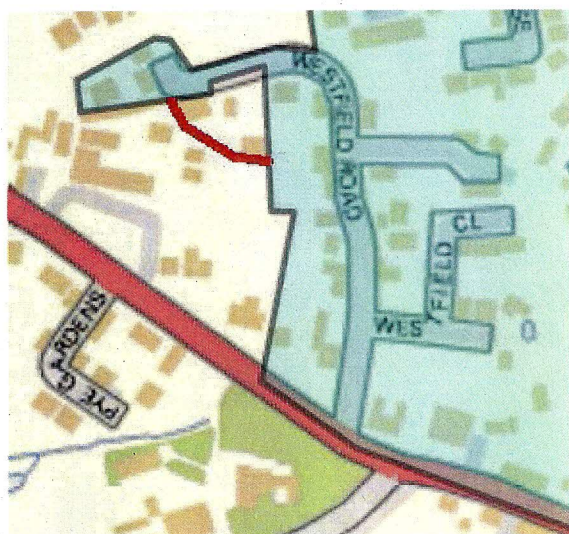
Transfer to All Saints (blue)

## Wentworth Drive



Transfer to Silverleys (blue)

## Westfield Road



Transfer to Meads (blue)



Figure 1. *Phylogenetic tree of the 16S rDNA sequences of the 10 isolates. The scale bar represents 0.01 substitutions per site.*

The map shows the Thorley area in Hampshire. A large light blue area on the left is labeled 'Thorley Houses'. To its right, a smaller area is labeled 'Honeyuckle House' and is enclosed in a red rectangular box. Further right is a large area labeled 'Thorley Houses Farm'. Below 'Thorley Houses' is an area labeled 'Castle Farm'. A road labeled 'ST JAMES WAY' runs vertically on the right side of the map. Another road labeled 'THORLEY LANE WEST' runs diagonally from the bottom left towards the center. A road labeled 'GREAT HURDLE ROAD' runs horizontally along the bottom left. A road labeled 'B3004' runs horizontally at the top right. A road labeled 'A1186' runs vertically on the right side, below 'ST JAMES WAY'. A road labeled 'BLACKS WITH' runs vertically on the far right. A red circle is located at the intersection of 'ST JAMES WAY' and 'B3004'.

2017年12月15日 星期五

**Figure 1**  $\log_{10}$  of the mean of the number of *Y. enterocolitica* per 100 g of muscle in rainbow trout, *Oncorhynchus mykiss*, after 10 days of infection with  $10^6$  *Y. enterocolitica* per 100 g of muscle. The fish were divided into two groups: one group was fed with a diet containing 0.1% of *Y. enterocolitica* (Y0.1) and the other group was fed with a diet containing 0.1% of *Y. enterocolitica* (Y0.1) and 0.1% of *Y. enterocolitica* (Y0.1).

## Lea Grove



Transfer to All Saints (blue)

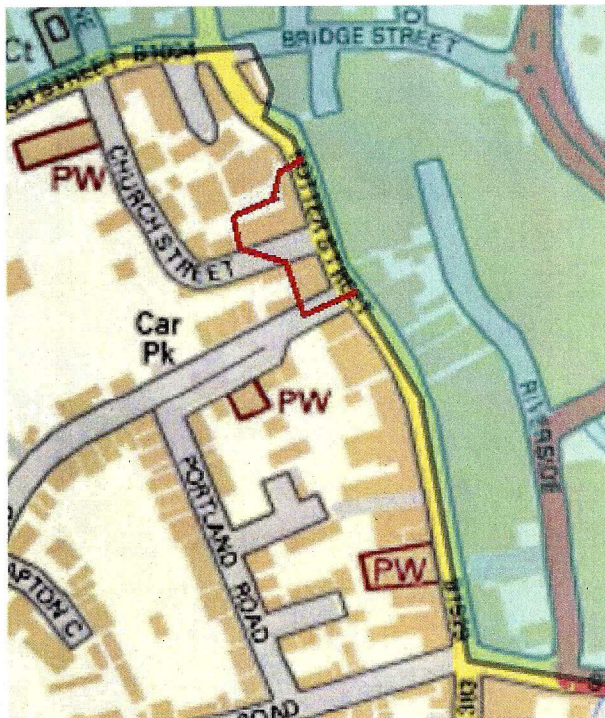
## South Street



Transfer to Central (blue)

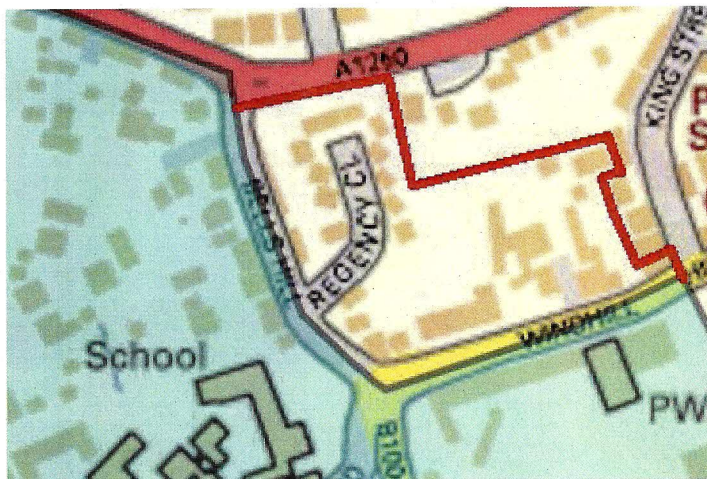


## Potter Street



Transfer to Meads (blue)

## Bells Hill, Regency Close, Windhill



Transfer to Silverleys (blue)

## Styleman's Farm (Hallingbury Road)



Transfer  
to All  
Saints  
(blue)







## Tanners Wharf



Transfer to Central (blue)

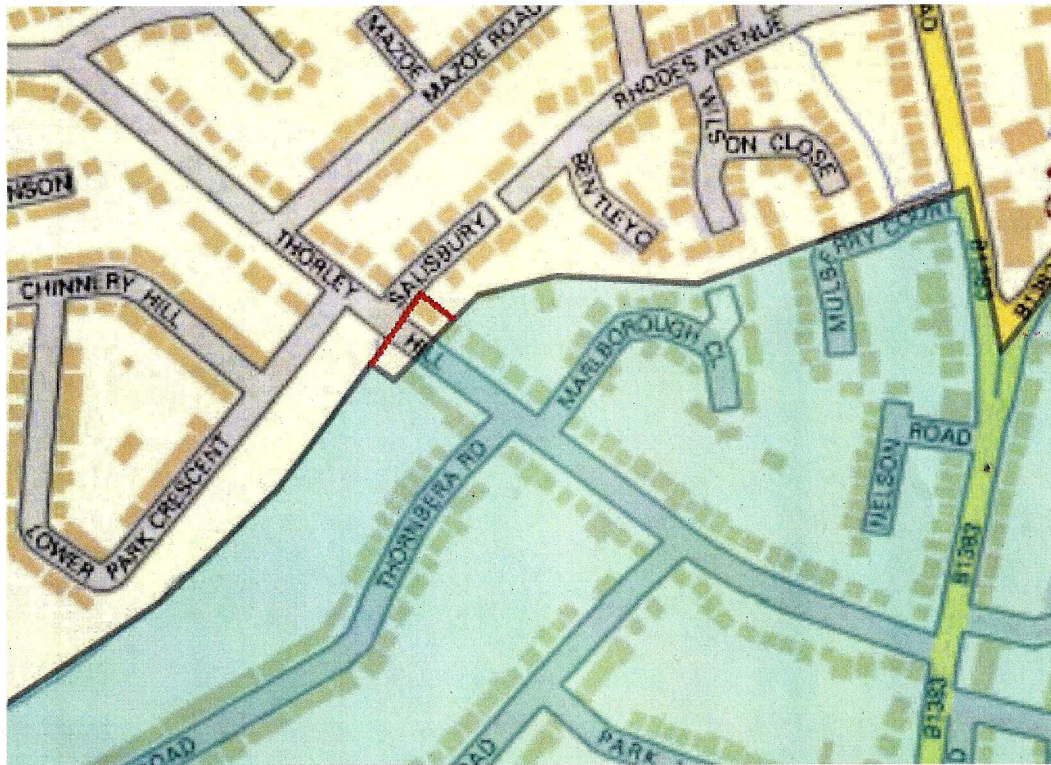
## Priory Court



Transfer to Central (blue)



## Thorley Hill



Transfer to South (blue)